



## **SARBATI DEVI WOMEN'S COLLEGE RAJGANGPUR**

**SUNDARGARH, ODISHA, INDIA - 770017**

**E Mail : [sdwcrgp@gmail.com](mailto:sdwcrgp@gmail.com)**

**Website : [www.sdwcrgp.ac.in](http://www.sdwcrgp.ac.in)**

### **ALUMNI MEET 2022-23**

The Alumni Association of Sarbati Devi Women's college , Rajgangpur, odisha organised Alumni Meet\_2022-23 to facilitate, consolidate and coordinate Alumni Activities at Sarbati Devi Women's college on 22nd May 2023. The Alumni Meet is to reconnect the Alumni with their Alma mater and celebrate their success on various achievement, The Alumni started arriving in the college by 9am and they were received by the registration team and they have been asked to fill the registration form. The Alumni Meet started with a welcome address by the Vice President Alumni Association Mrs. Reshan Ara Begum.

The meeting was graced by the Principal Mr. Bipin Choudhary, Mr. Sapan Kumar Panda IQAC Coordinator, Dr. kousalya Agarwal President Alumni Association and Mrs. Puspalata Sarangi, member Alumni Association, During the interaction session with alumni

1. sharing of their journey from this college to big outside World
2. Registration of passed out batches in the Alumni portal of our website.
3. About upgrading database of the Alumni Association
4. Contribution of fund for Alumni Association.
5. Lastly votes of thanks was expressed by Mrs. pusalata sarangi.

The meeting was ended with vote of thanks followed by lunch.


**SARBATI DEVI WOMEN'S COLLEGE, RAJGANGPUR**  
**WELCOME ALL THE ALUMNI**

**ALUMNI MEET 2023**

It's been long since we've met each other,  
Let's catchup, celebrate and reminisce our time  
at our Alma mater

**ORGANISED BY:  
ALUMNI ASSOCIATION  
IN COORDINATION WITH IQAC  
DATED-22th MAY 2023**



 **GPS Map Camera**



**Rajgangpur, Odisha, India**  
5HRH+H25, Liploi Rd, Sriram Colony, Rajgangpur, Odisha  
770017, India  
Lat 22.191244°  
Long 84.577555°  
22/05/23 11:54 AM GMT +05:30



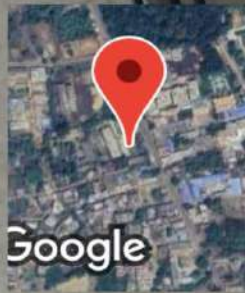
 **GPS Map Camera**



**Rajgangpur, Odisha, India**  
5HRH+H25, Liploi Rd, Sriram Colony, Rajgangpur, Odisha  
770017, India  
Lat 22.191287°  
Long 84.57754°  
22/05/23 11:41 AM GMT +05:30



 GPS Map Camera



**Rajgangpur, Odisha, India**

5HRH+H25, Liploi Rd, Sriram Colony, Rajgangpur, Odisha

770017, India

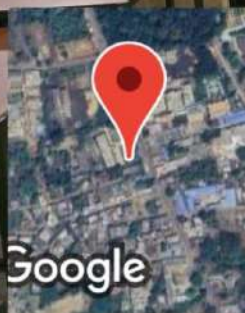
Lat 22.191267°

Long 84.577528°

22/05/23 11:45 AM GMT +05:30



 GPS Map Camera



**Rajgangpur, Odisha, India**

5HRH+C3M, sd womens road, Sriram Colony, Rajgangpur,

Odisha 770017, India

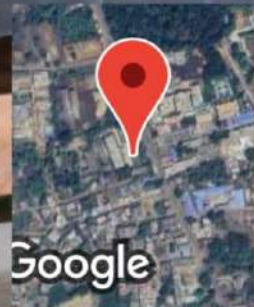
Lat 22.191206°

Long 84.577619°

22/05/23 11:32 AM GMT +05:30



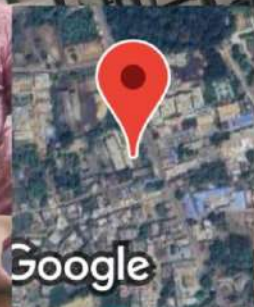
GPS Map Camera



**Rajgangpur, Odisha, India**  
5HRH+H25, Liploi Rd, Sriram Colony, Rajgangpur, Odisha  
770017, India  
Lat 22.191273°  
Long 84.577553°  
22/05/23 11:32 AM GMT +05:30




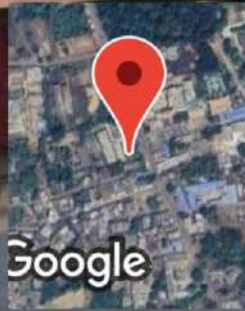
GPS Map Camera



**Rajgangpur, Odisha, India**  
5HVG+7VJ, Main Rd, Rajgangpur, Odisha 770017, India  
Lat 22.193608°  
Long 84.577153°  
22/05/23 11:32 AM GMT +05:30



 GPS Map Camera



**Rajgangpur, Odisha, India**

5HRH+C3M, sd womens road, Sriram Colony, Rajgangpur,  
Odisha 770017, India

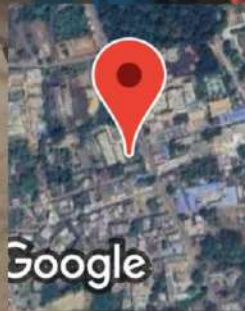
Lat 22.191231°

Long 84.577601°

22/05/23 12:48 PM GMT +05:30



 GPS Map Camera



**Rajgangpur, Odisha, India**

5HRH+C3M, sd womens road, Sriram Colony, Rajgangpur,  
Odisha 770017, India

Lat 22.191231°

Long 84.577601°

22/05/23 12:48 PM GMT +05:30